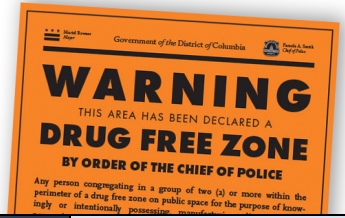




Drug Free Zone

Data Review



DFZ AREA:	8th St NE & H St NE			POLICE DISTRICT:	1 st
BOUNDARIES:	The 700-800 block of I St NE; the 800 block of 9th St NE; the 800 block of H St NE; the 700 block of 8th St NE; the 700 block of G St NE; the 700-800 block of 7th St NE				
ACTIVE DATES:	3/27/2024 – 4/1/2024	SIX MONTHS PRE:	9/21/2023 - 3/18/2024	SIX MONTHS POST:	4/2/2024–9/28/2024

NARCOTICS ARREST CHARGES	Pre	During	Post
Distribution	0	0	1
Possession with intent to distribute	4	0	3
Possession	8	0	17
Consumption of Marijuana	0	0	0
Narcotics Arrest Charges	12	0	21

ARRESTS FOR FAILURE TO DISPERSE	Pre	During	Post
ARRESTS: Failure to Disperse from a Drug Free Zone	N/A	0	N/A

DANGEROUS CRIMES	Pre	During	Post
Illegally Carrying a Firearm	4	0	3
Unlawful Possession of a Firearm	1	0	0
Total Dangerous Crimes	5	0	3

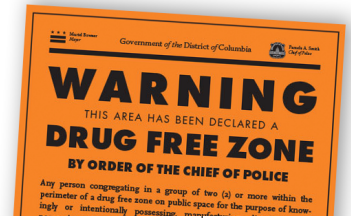
CRIMES OF VIOLENCE	Pre	During	Post
Armed Carjacking	1	0	0
Assault with a Dangerous Weapon	1	0	2
Burglary Two	4	0	4
Robbery	1	0	4
Total Crimes of Violence	7	0	10

NOTES: 1) All statistics are subject to change due to a variety of reasons. 2) Arrest data is based on all charges, not arrest incidents. One arrest may include multiple narcotics charges as well as additional higher or lower charges not reflected here. 3) Failure to Disperse arrests can only be made during the active period of the zone, and not during the pre- or post- periods. 4) Crime statistics presented here are based on preliminary dangerous crimes and crimes of violence as defined in D.C. Code § 23-1331. These categories do not align with other publicly available MPD reporting or official statistics submitted to the FBI under the National Incident-Based Reporting Program (NIBRS). 5) Each zone must be no larger than a square of 1,000 feet on each side. When the boundary is a street, the street centerline is used. In the event a street boundary is also an MPD district boundary line, the district boundary is observed rather than the street centerline. 6) The 'pre' period reflects six months from the date the data was initially queried to determine whether or not the zone, as proposed, would meet the requirements. All zones run from 0800h on the first day until 0759h on the last day of the 'active' period.

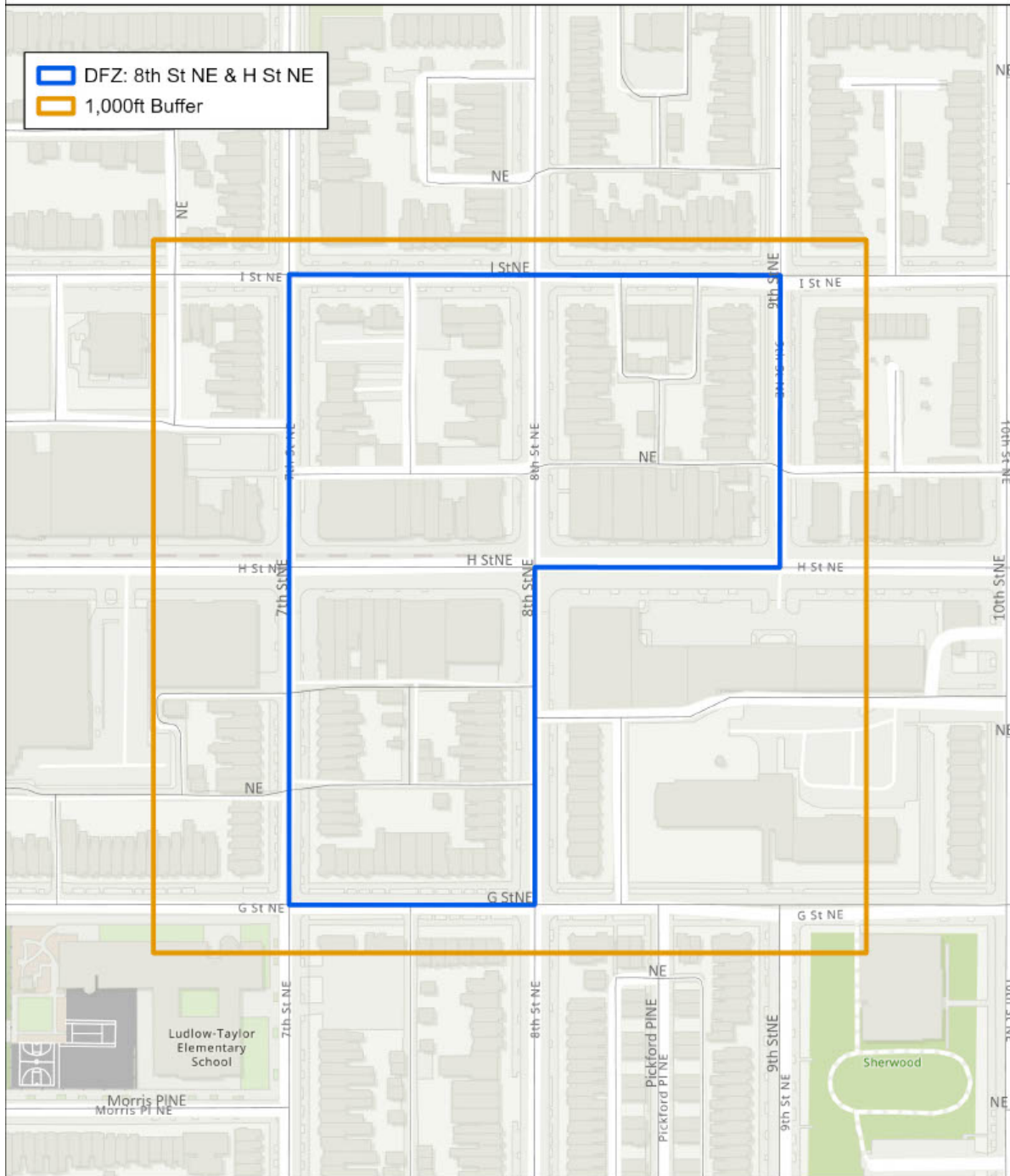


Drug Free Zone

Data Review



Metropolitan Police Department First District Drug Free Zone 8th St NE & H St NE



NOTES: 1) All statistics are subject to change due to a variety of reasons. 2) Arrest data is based on all charges, not arrest incidents. One arrest may include multiple narcotics charges as well as additional higher or lower charges not reflected here. 3) Failure to Disperse arrests can only be made during the active period of the zone, and not during the pre- or post- periods. 4) Crime statistics presented here are based on preliminary dangerous crimes and crimes of violence as defined in D.C. Code § 23-1331. These categories do not align with other publicly available MPD reporting or official statistics submitted to the FBI under the National Incident-Based Reporting Program (NIBRS). 5) Each zone must be no larger than a square of 1,000 feet on each side. When the boundary is a street, the street centerline is used. In the event a street boundary is also an MPD district boundary line, the district boundary is observed rather than the street centerline. 6) The 'pre' period reflects six months from the date the data was initially queried to determine whether or not the zone, as proposed, would meet the requirements. All zones run from 0800h on the first day until 0759h on the last day of the 'active' period.