

METROPOLITAN POLICE DEPARTMENT POLICE DISTRICT REALIGNMENT 2019



METROPOLITAN POLICE DEPARTMENT
WASHINGTON, D.C.

NOVEMBER 6, 2018

PETER NEWSHAM
CHIEF OF POLICE



PURPOSE


Align MPD's district, sector, and PSA boundaries to effectively distribute police resources, accounting for future population growth, economic development, and community needs.

“DC’s population has increased by 15% since 2010 to more than 693,000—its highest level since the 1970s. Residential growth is expected to continue with projections estimating DC’s population to reach more than 842,200 by 2030. Combined with DC’s daytime population of nearly 1.2 million people and 22 million annual visitors, developers and investors continue to expand and diversify DC’s retail offerings to meet growing demand.”

- Washington DC Economic Partnership, DC Neighborhood Profiles
(2018 Edition) ([Link here](#))

GOALS

In 2012, the Metropolitan Police Department engaged in a large-scale redistricting effort to stabilize workload across districts and PSAs. That effort built a strong foundation for the current redistricting effort.



The current (2019) boundary realignment effort looks at current workload with a focus on anticipated growth and economic development as well as community sentiment.

Goals for this effort include:

- **Optimal availability of police resources**
- **Officer safety and wellness**
- **Efficient delivery of police services**

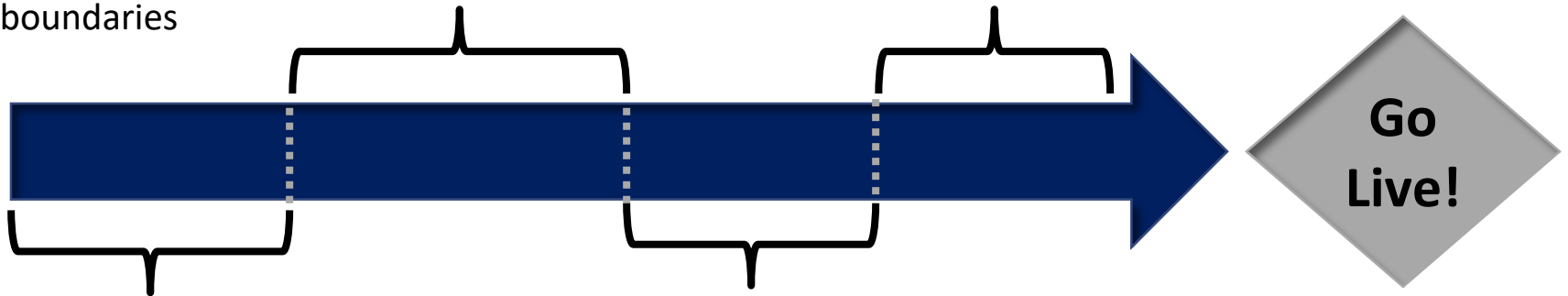
BOUNDARY REALIGNMENT APPROACH & TIMELINE

April – July 2018

- Facilitated more than a dozen sessions with MPD executive & command staff.
- Combined analysis with knowledge of neighborhoods, i.e., community desires and travel patterns and natural boundaries

October – December 2018

- Conduct community leadership meeting and meetings in each District.
- Deploy internal and external communications
- Finalize technical components and staffing.



January – March 2018

- Evaluated and analyzed reported offenses, incidents, and calls for service across Police Districts.
- Assessed economic development.
- Developed preliminary recommendations.

August – October 2018

- Finalized proposed boundaries.
- Conducted initial mayoral and council briefings.
- Developed preliminary staffing model.
- Started bi-weekly meetings with MPD IT, OCTO, and OUC for technical planning.
- Developing internal and external communications.

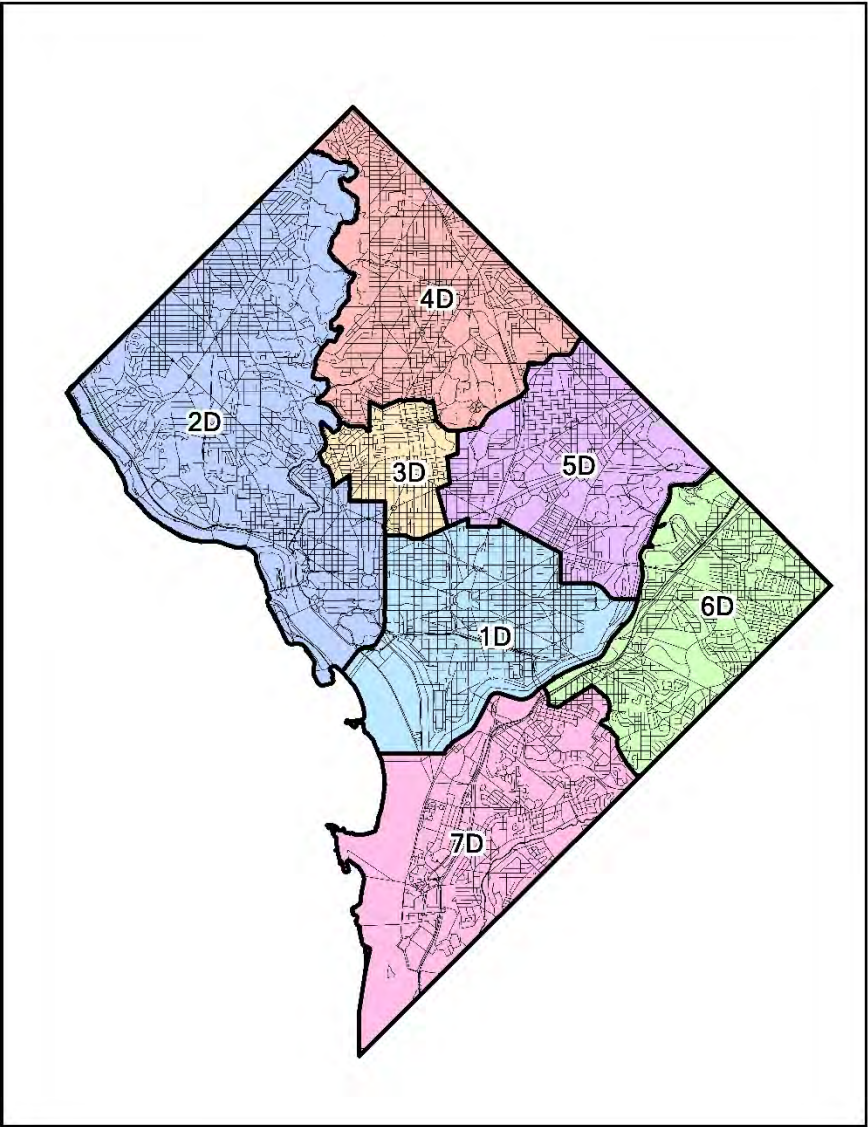
January 2019

RESULTS

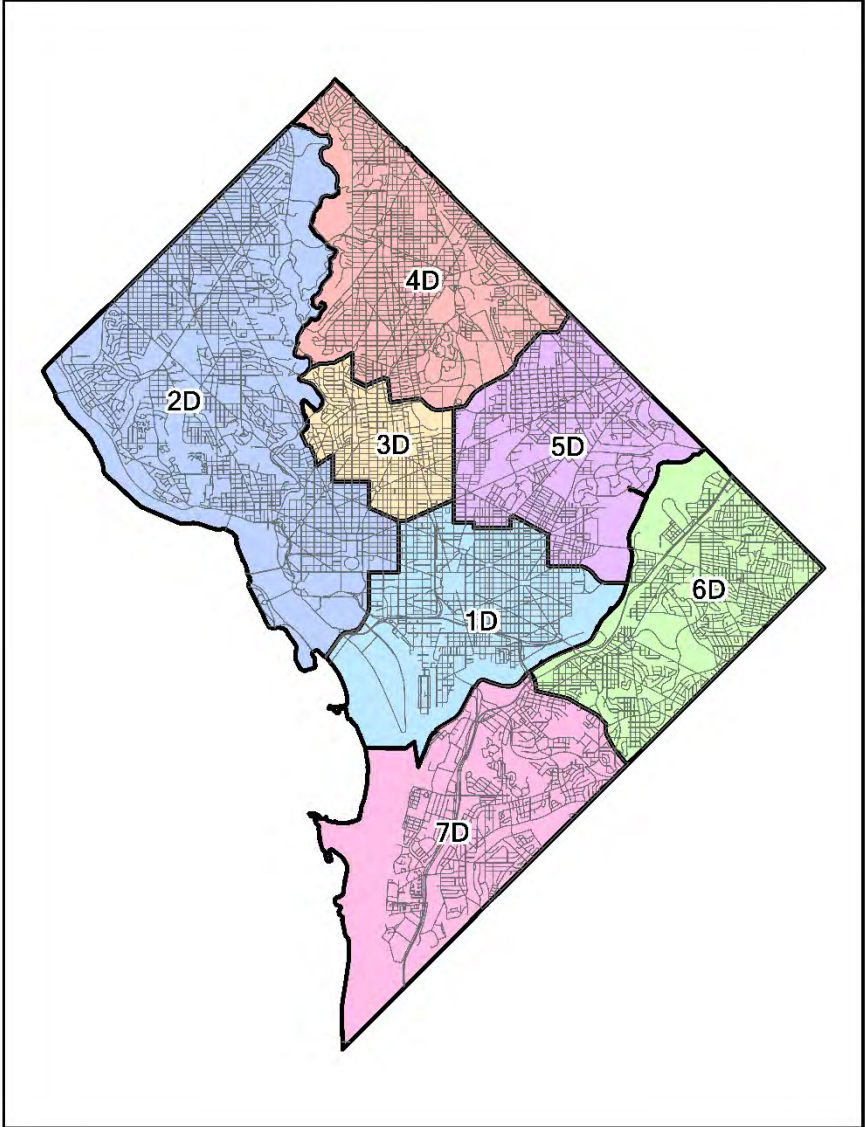
- All districts underwent some change—some districts had minor adjustments while others, such as the first, third, and fifth police districts, had more significant changes.
- Neighborhoods impacted include:
 - Mount Pleasant (4D to 3D)
 - Park View (3D to 4D)
 - Fairlawn (7D to 6D)
 - Small portion of Capitol Hill/H Street area (1D to 5D)
 - Truxton Circle/Bloomingdale area (5D to 3D)
 - Portion of downtown, including City Center (1D to 2D)

CURRENT BOUNDARIES V NEW BOUNDARIES

Current Boundaries

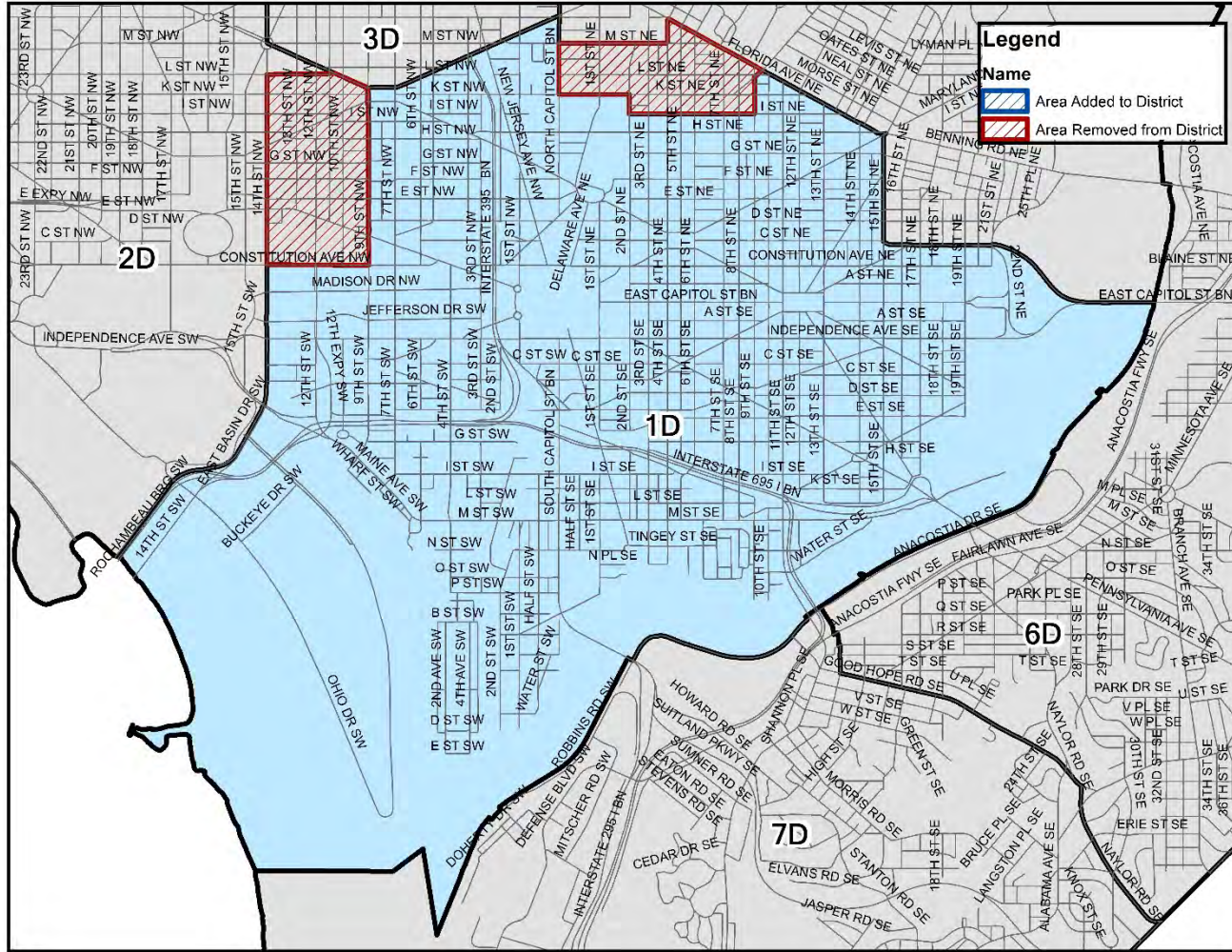


New Boundaries



DISTRICT AND PSA BOUNDARY REALIGNMENT

FIRST DISTRICT



CHANGES: Reductions

Move to 2D:

9th St NW-14th St NW &
Constitution Ave NW-Mass
Ave NW & L St NW

Move to 5D:

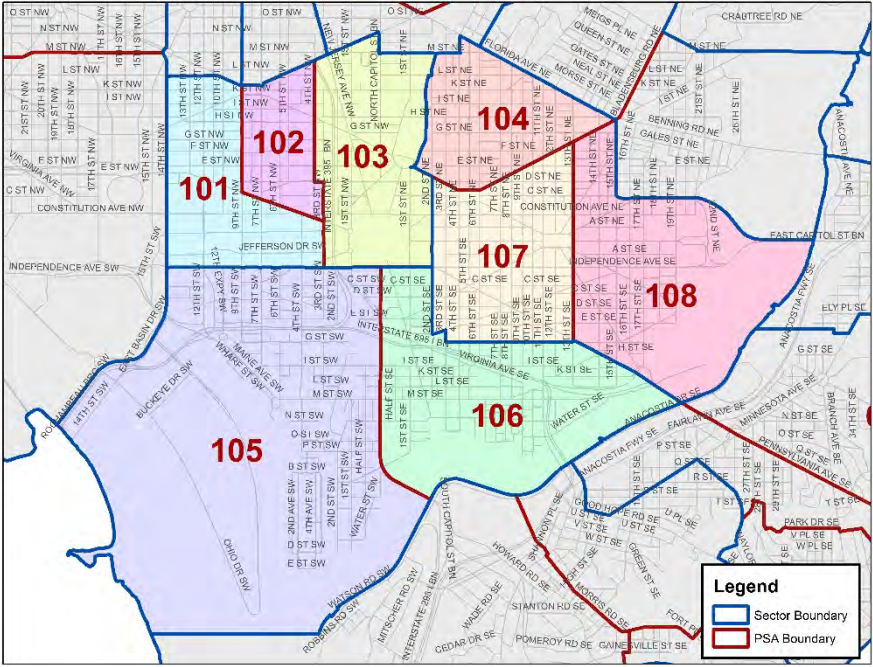
Area boundaries are North
Capitol St - M St NE - 5th St
NE - Florida Ave NE – West
Virginia St NE – 9th St NE – I
St NE – 2nd St NE – K St NE
– North Capitol St.

Additions

None

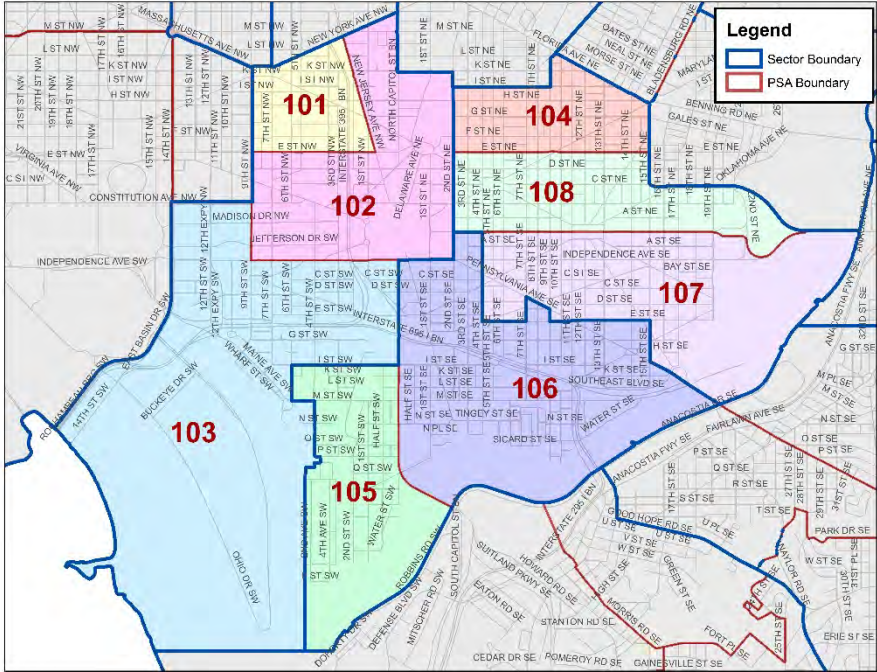
FIRST DISTRICT – PSA BREAKDOWN

Current Boundaries



- Sectors**
- Sector 1 – 101, 102, 103
 - Sector 2 – 104, 107, 108
 - Sector 3 – 105, 106

New Boundaries






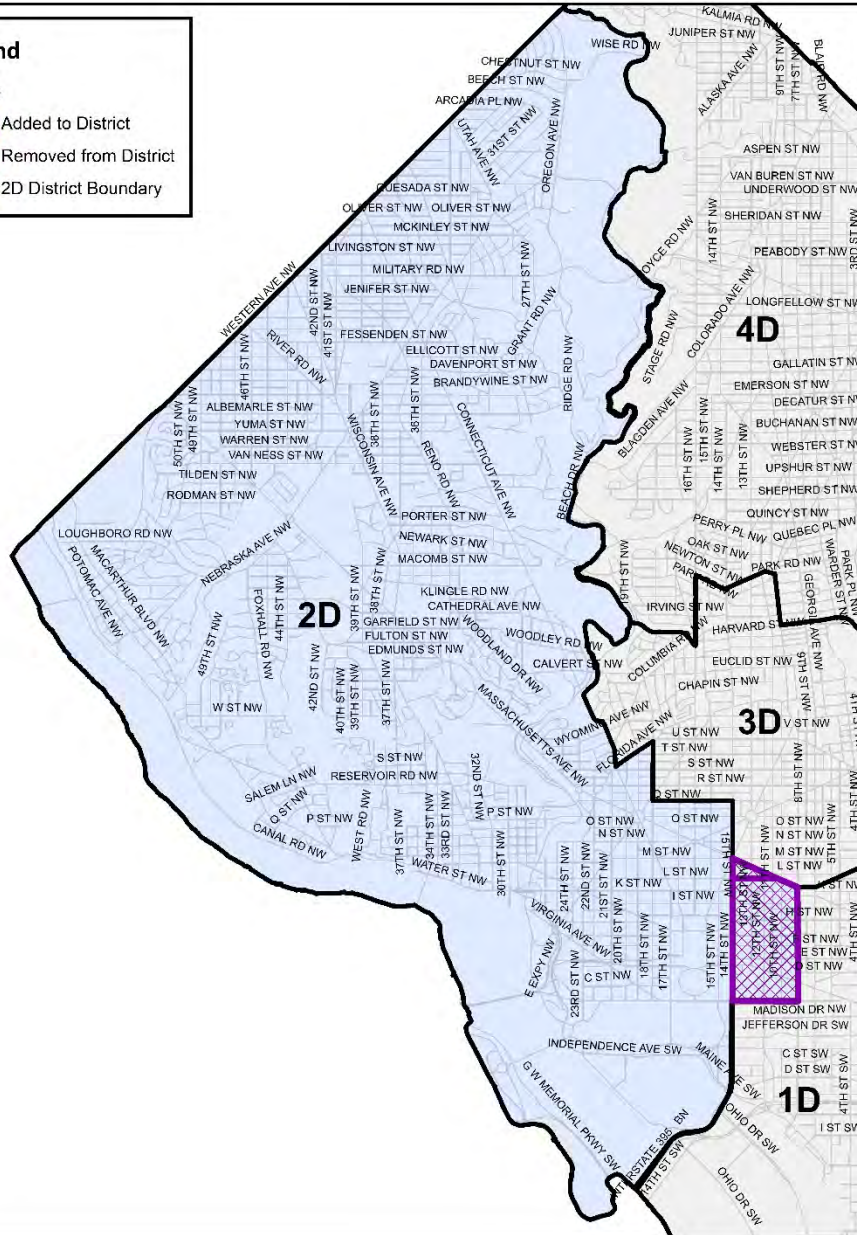
- Sectors**
- Sector 1 – 101, 102, 103
 - Sector 2 – 104, 107, 108
 - Sector 3 – 105, 106

SECOND DISTRICT

Legend

Name

-  Added to District
-  Removed from District
-  2D District Boundary



CHANGES:

Reductions

None

Additions

Add from 1D:

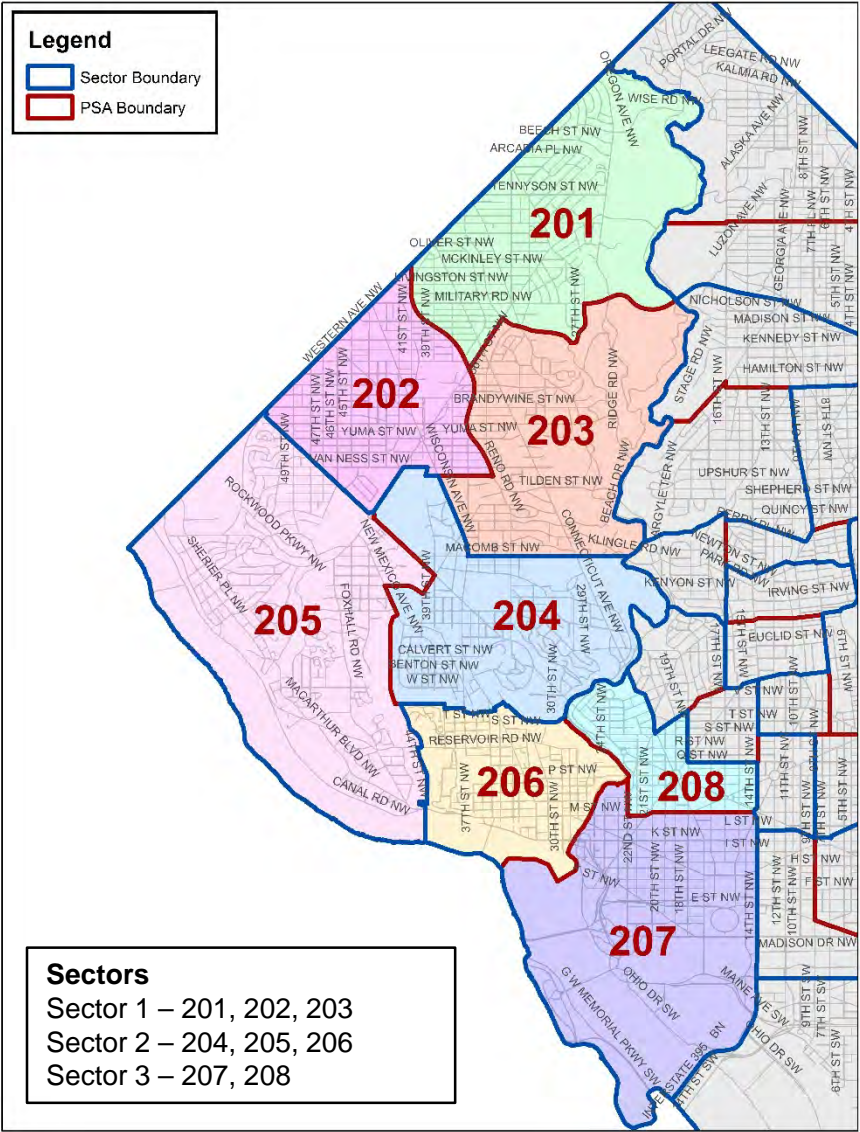
9th St NW-14th St NW & Constitution Ave NW-
Mass Ave NW & L St NW

Add from 3D:

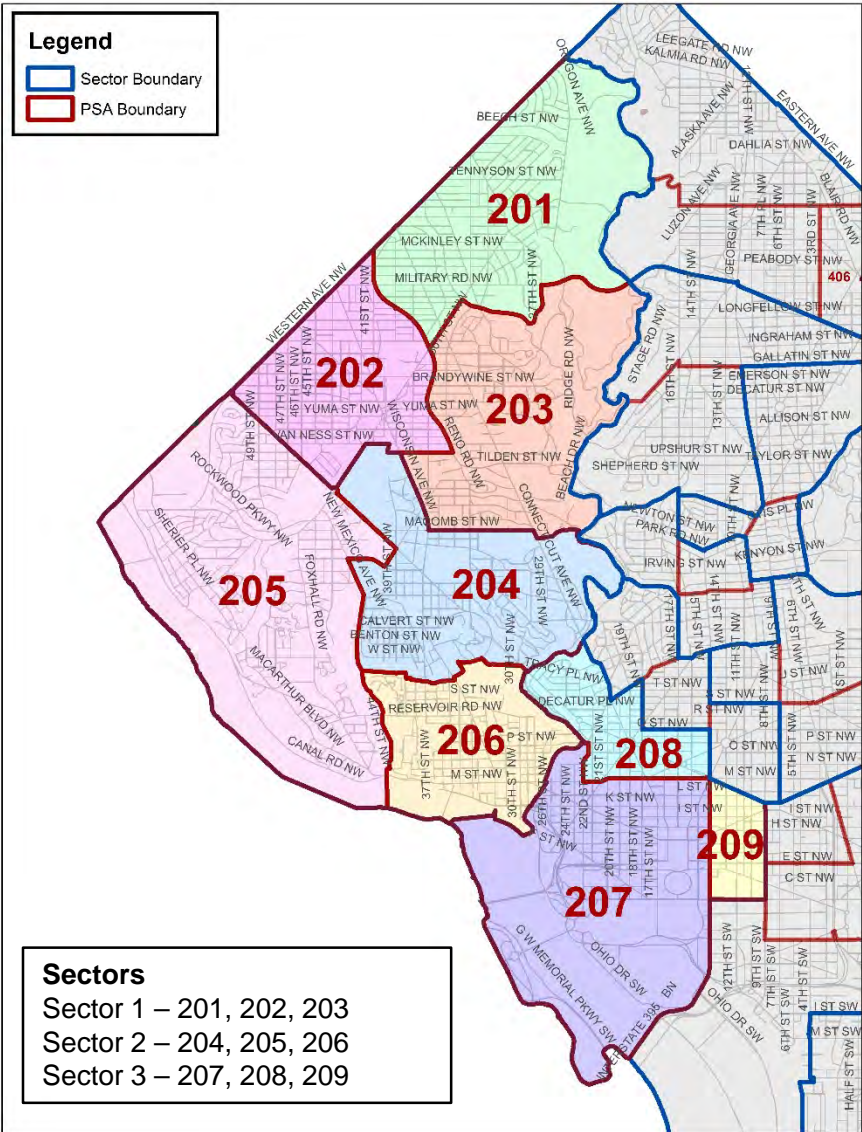
14th St NW-Massachusetts Ave NW-L St NW

SECOND DISTRICT – PSA BREAKDOWN

Current Boundaries



New Boundaries



THIRD DISTRICT

CHANGES:

Reductions

Move to 2D:

14th St NW-Massachusetts Ave NW-L St NW

Move to 4D:

Columbia Rd NW-Park Rd NW & Sherman Ave NW-Park Pl NW

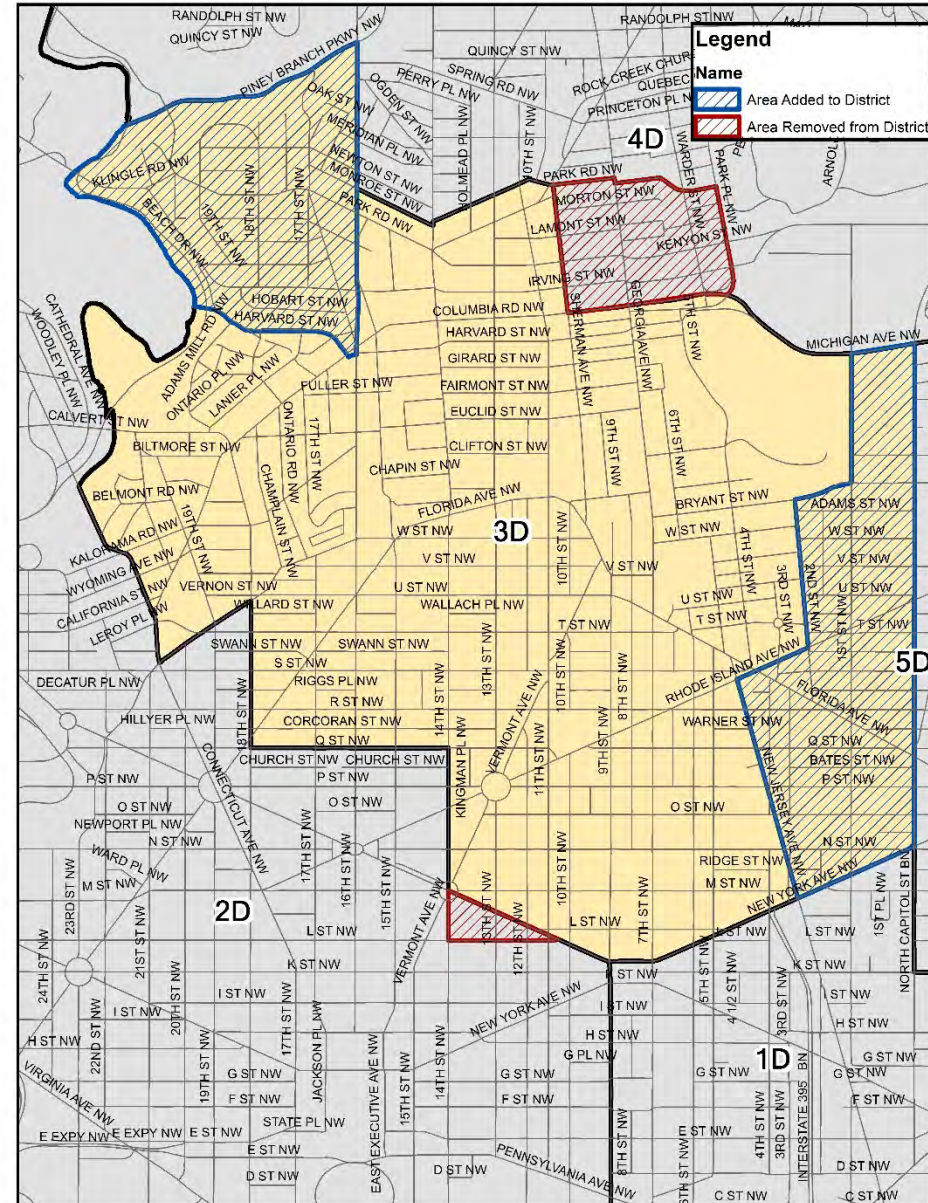
Additions

Add from 4D:

Area boundaries: 16th St NW - Harvard St NW – Beach Dr NW - Piney Branch Pkwy NW - 16th St NW

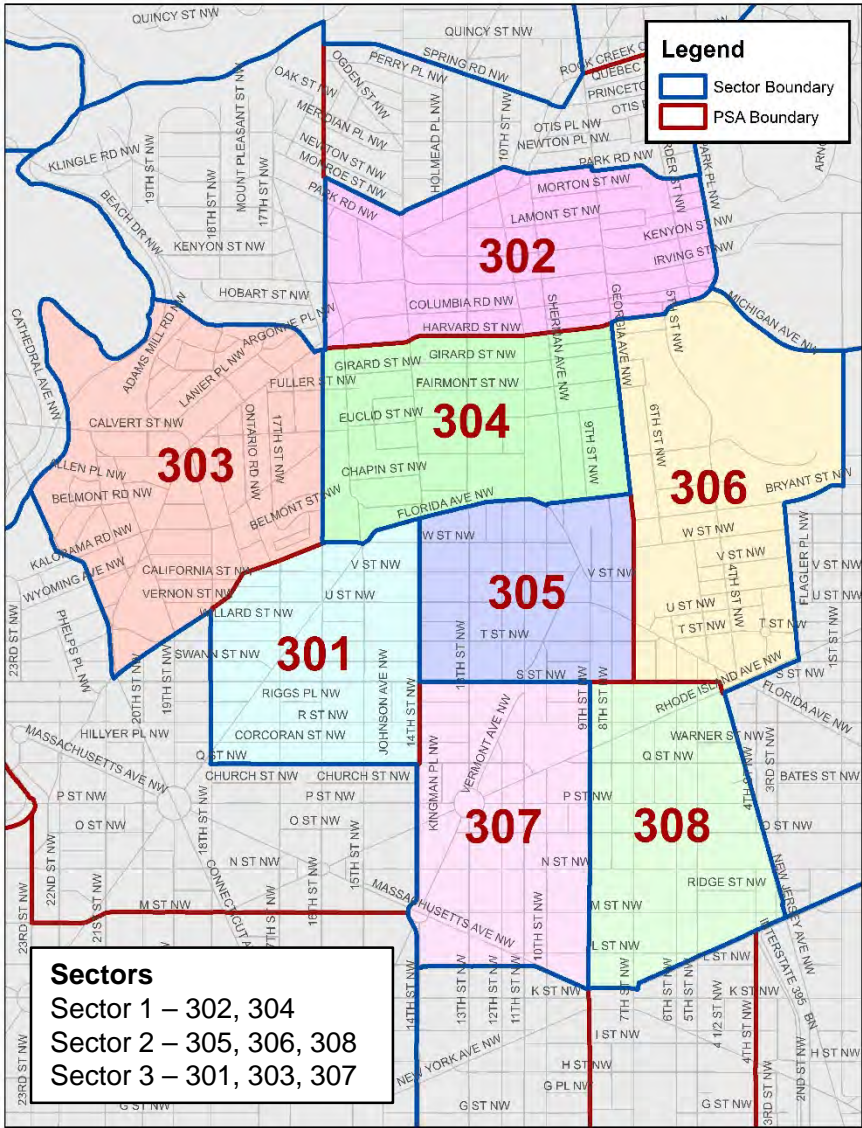
Add from 5D:

New York Ave NW-Michigan Ave NW & North Capitol St-New Jersey Ave NW, Rhode Island Ave NW, 2nd St NW, Bryant St NW, 1st St NW

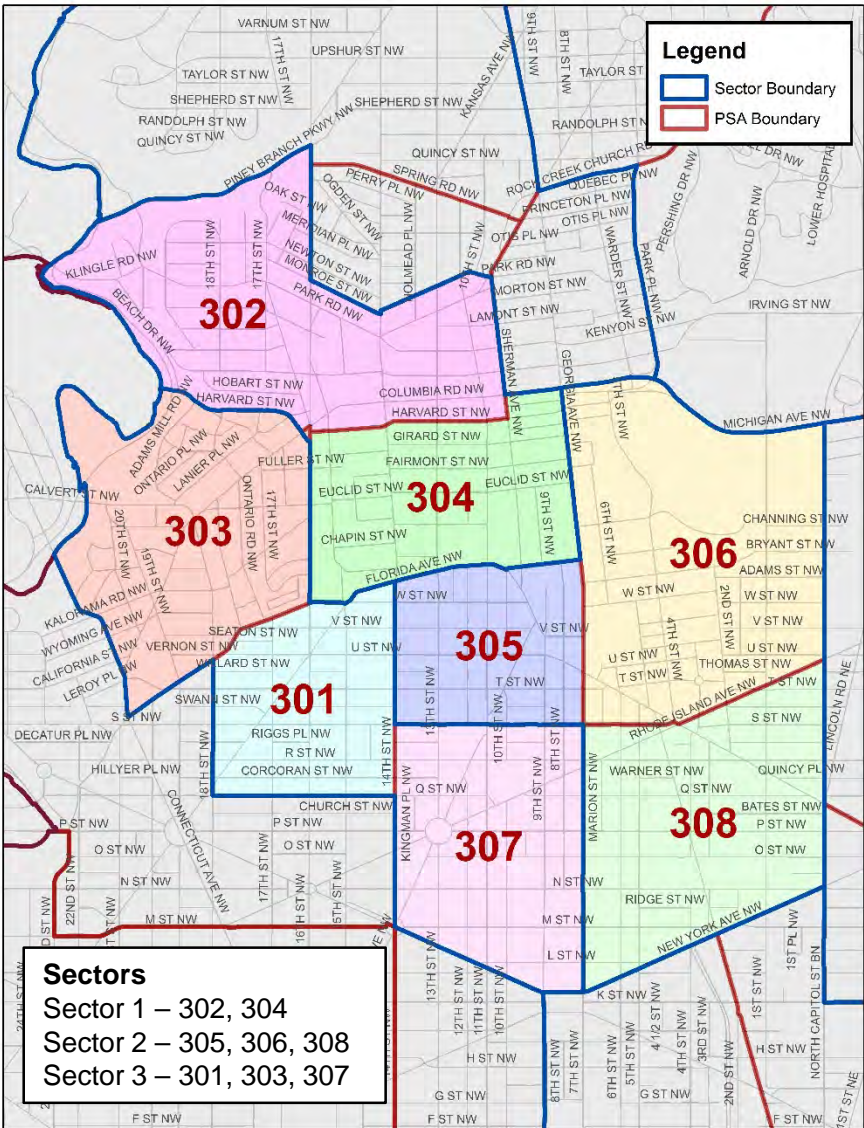


THIRD DISTRICT – PSA BREAKDOWN

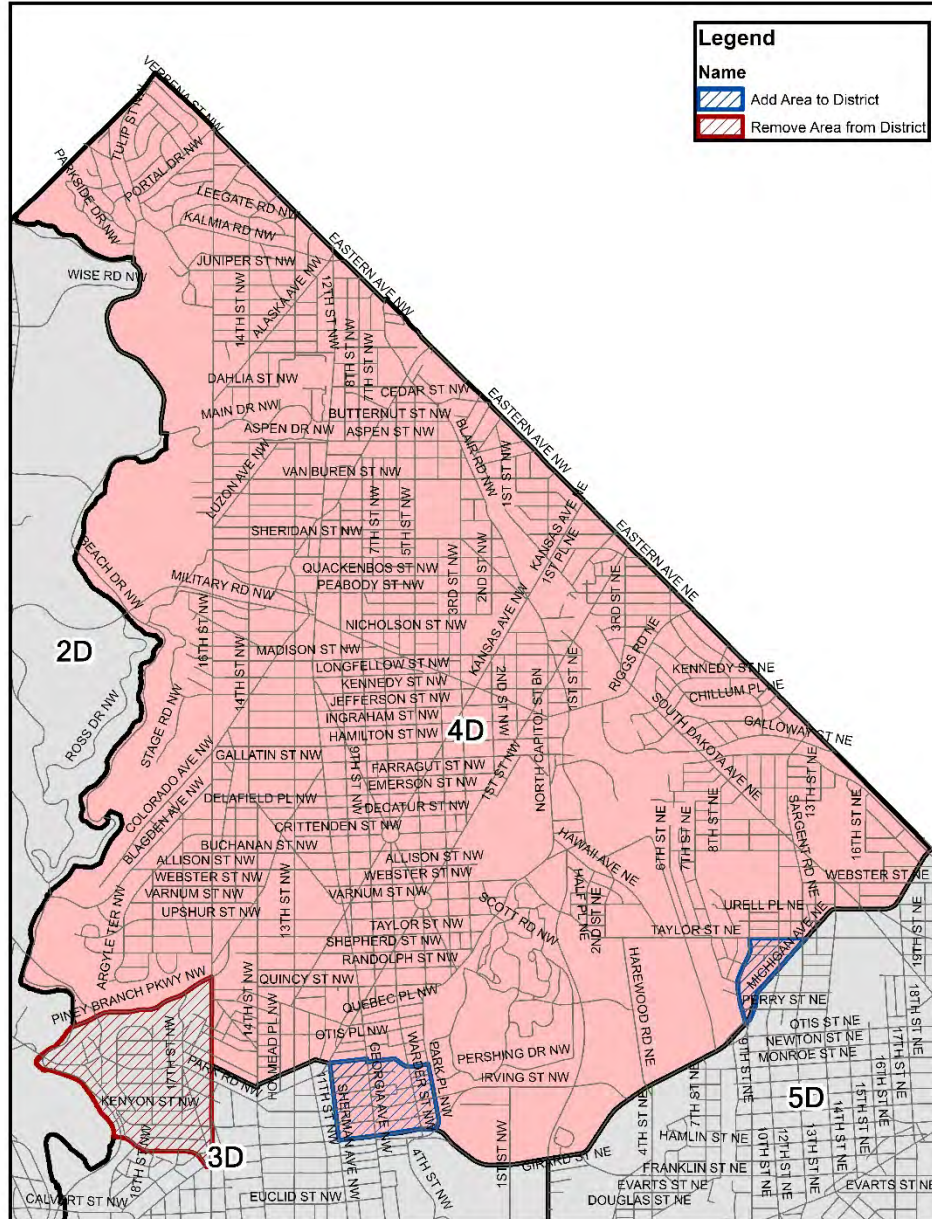
Current Boundaries



New Boundaries



FOURTH DISTRICT



CHANGES: Reductions

Move to 3D:

Area boundaries: 16th St NW - Harvard St NW –
Beach Dr NW - Piney Branch Pkwy NW - 16th St
NW

Additions

Add from 3D:

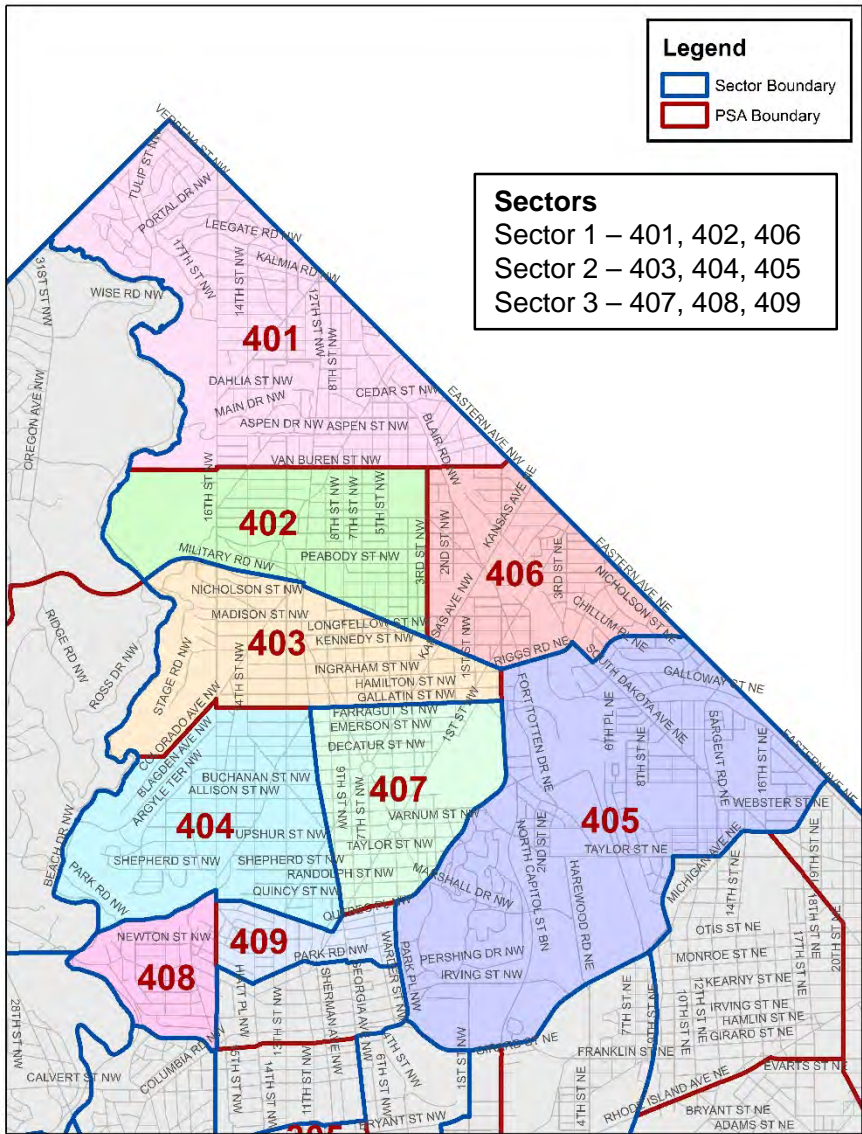
Columbia Rd NW-Park Rd NW & Sherman Ave
NW-Park Pl NW

Add from 5D:

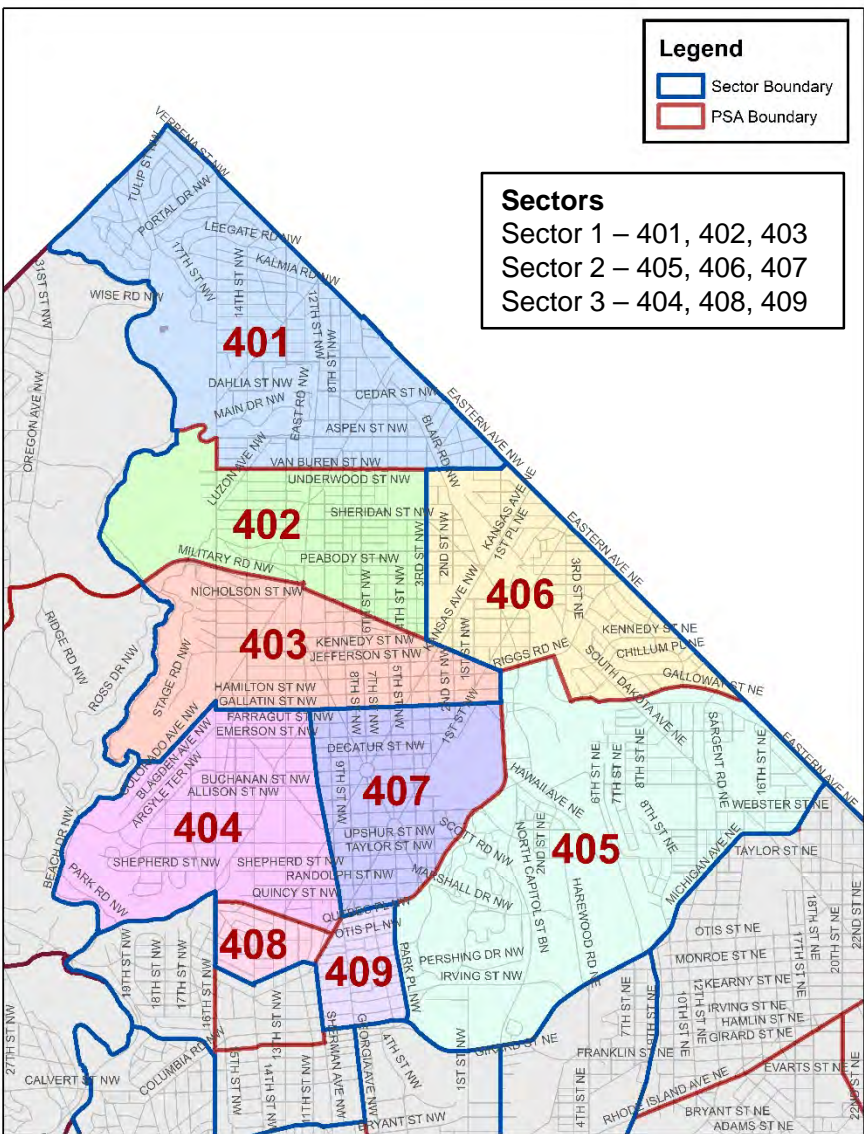
10th St NE to Taylor St NE to Michigan Ave NE

FOURTH DISTRICT – PSA BREAKDOWN

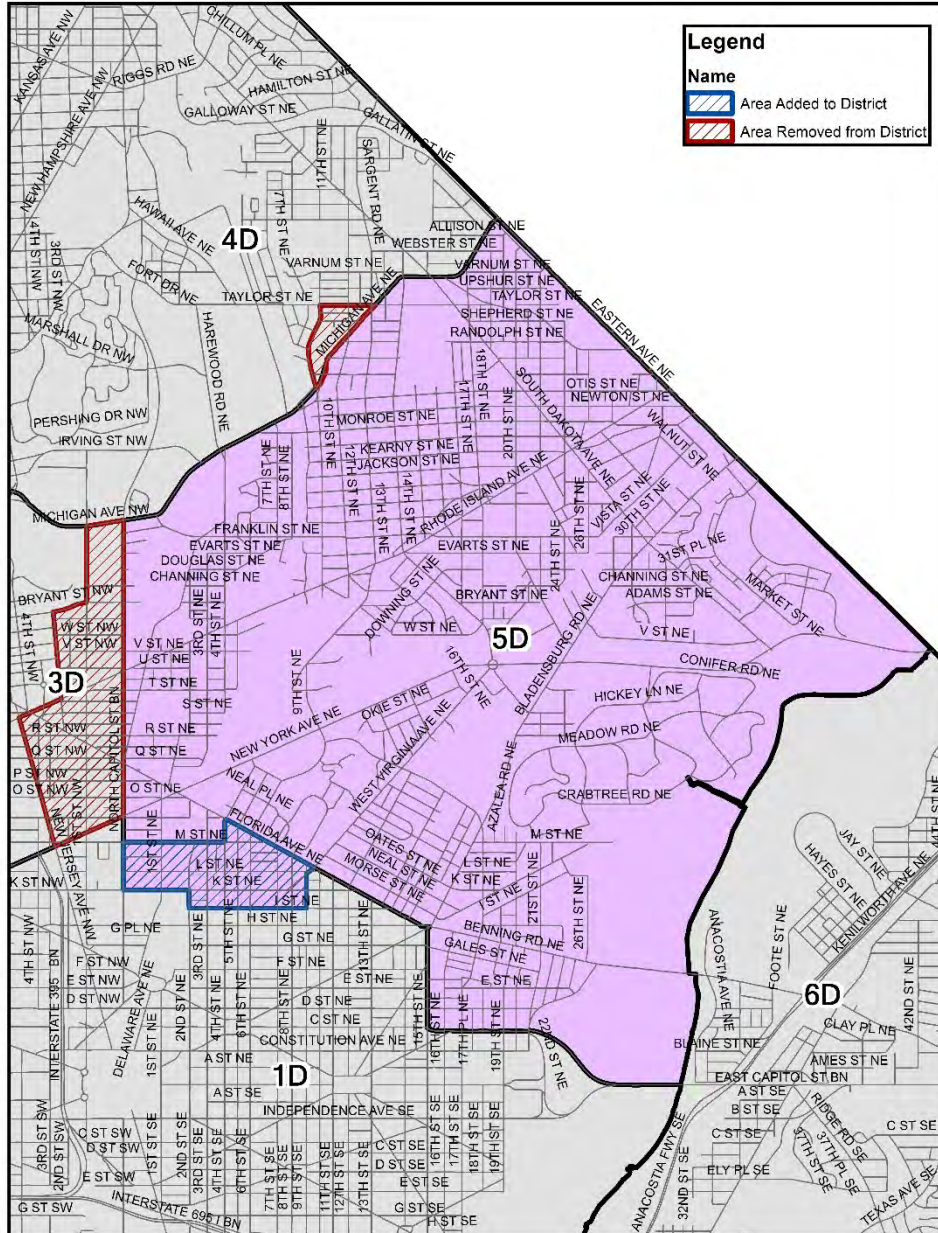
Current Boundaries



New Boundaries



FIFTH DISTRICT



CHANGES: Reductions

Move to 3D:

New York Ave NW-Michigan Ave NW & North Capitol St-New Jersey Ave NW, Rhode Island Ave NW, Bryant St NW, 1st St NW

Move to 4D:

10th St NE to Taylor St NE to Michigan Ave NE

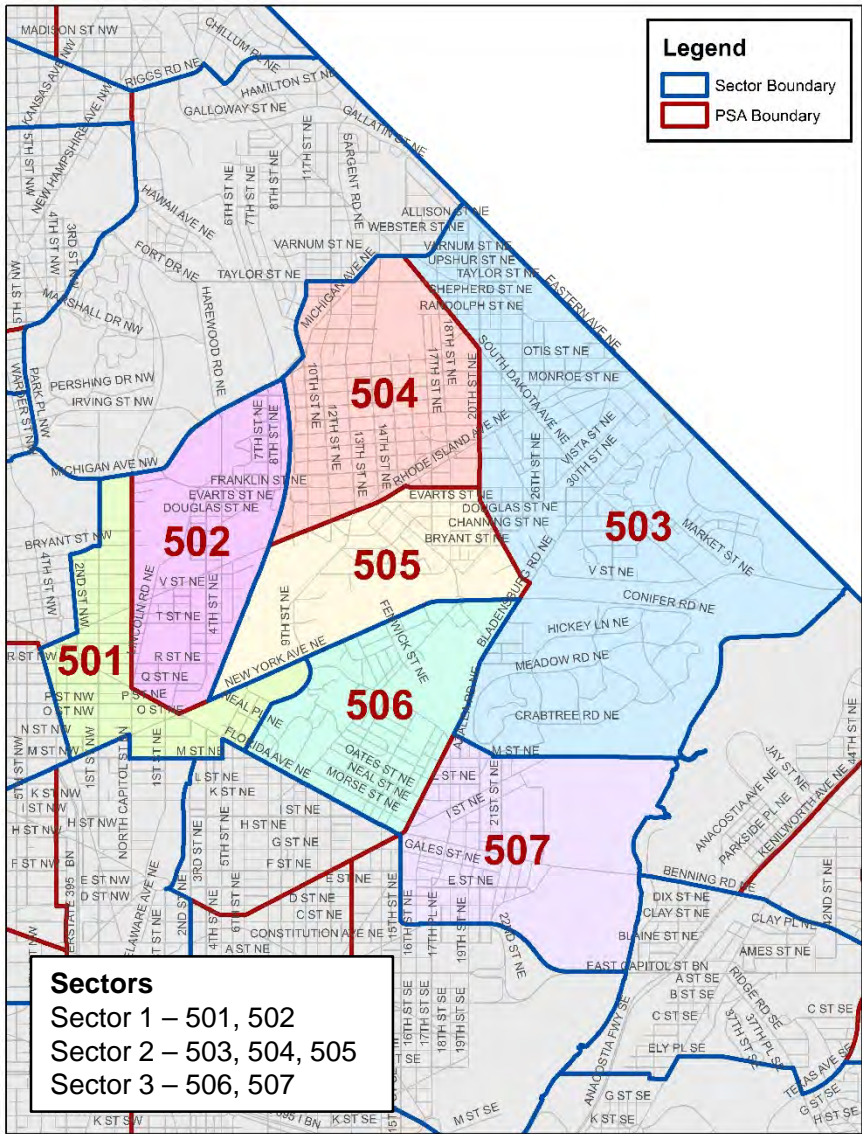
Addition

Add from 1D:

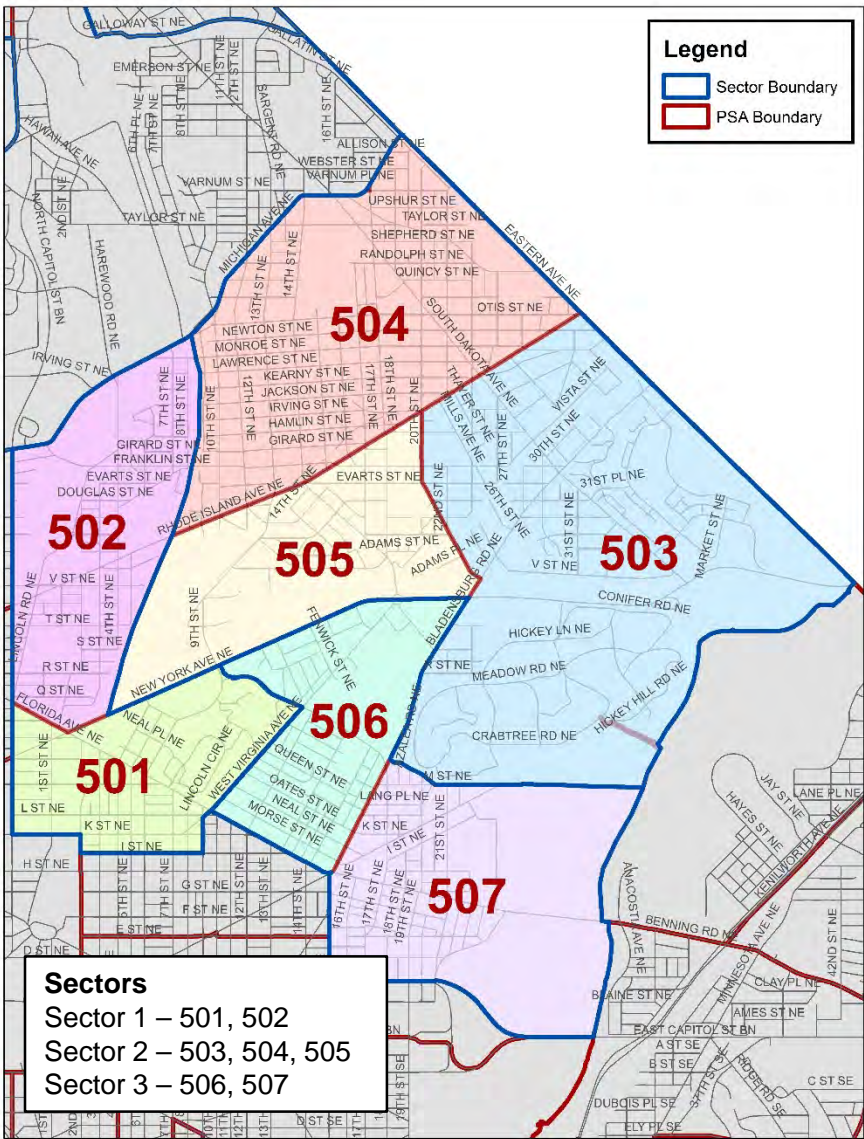
Area boundaries are: North Capitol St - M St NE - 5th St NE - Florida Ave NE – West Virginia St NE – 9th St NE – I St NE – 2nd St NE – K St NE – North Capitol St.

FIFTH DISTRICT – PSA BREAKDOWN

Current Boundaries



New Boundaries



SIXTH DISTRICT

CHANGE

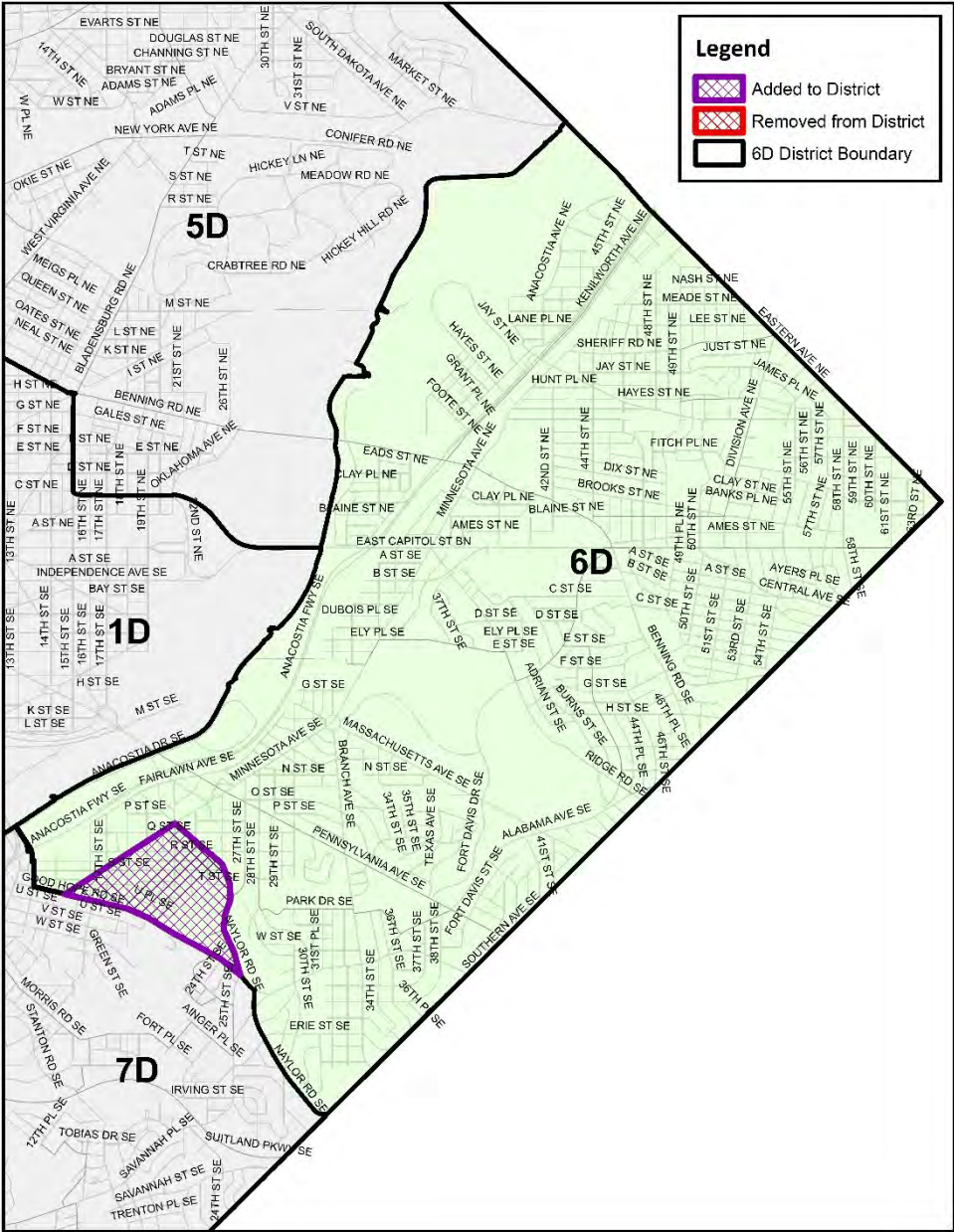
Reductions:

None

Addition:

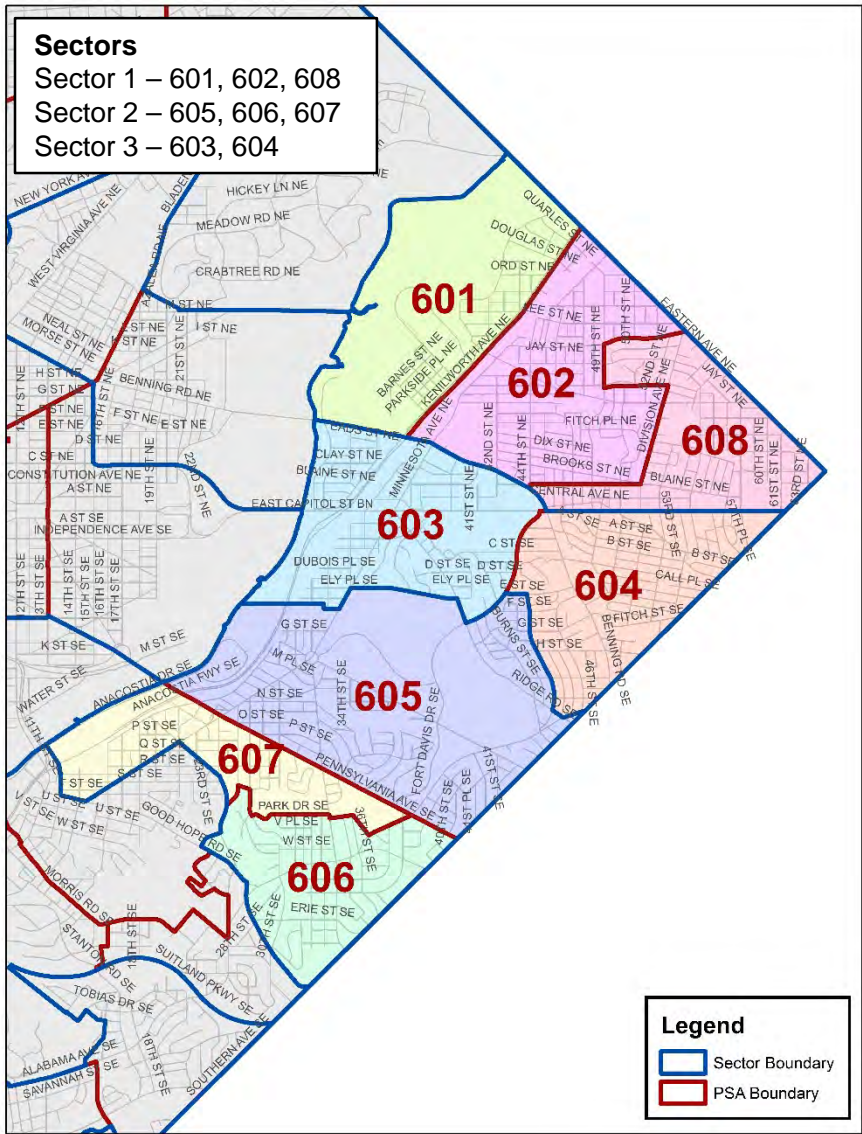
Add from 7D:

Minnesota Ave to Naylor Rd SE to
Good Hope Rd SE

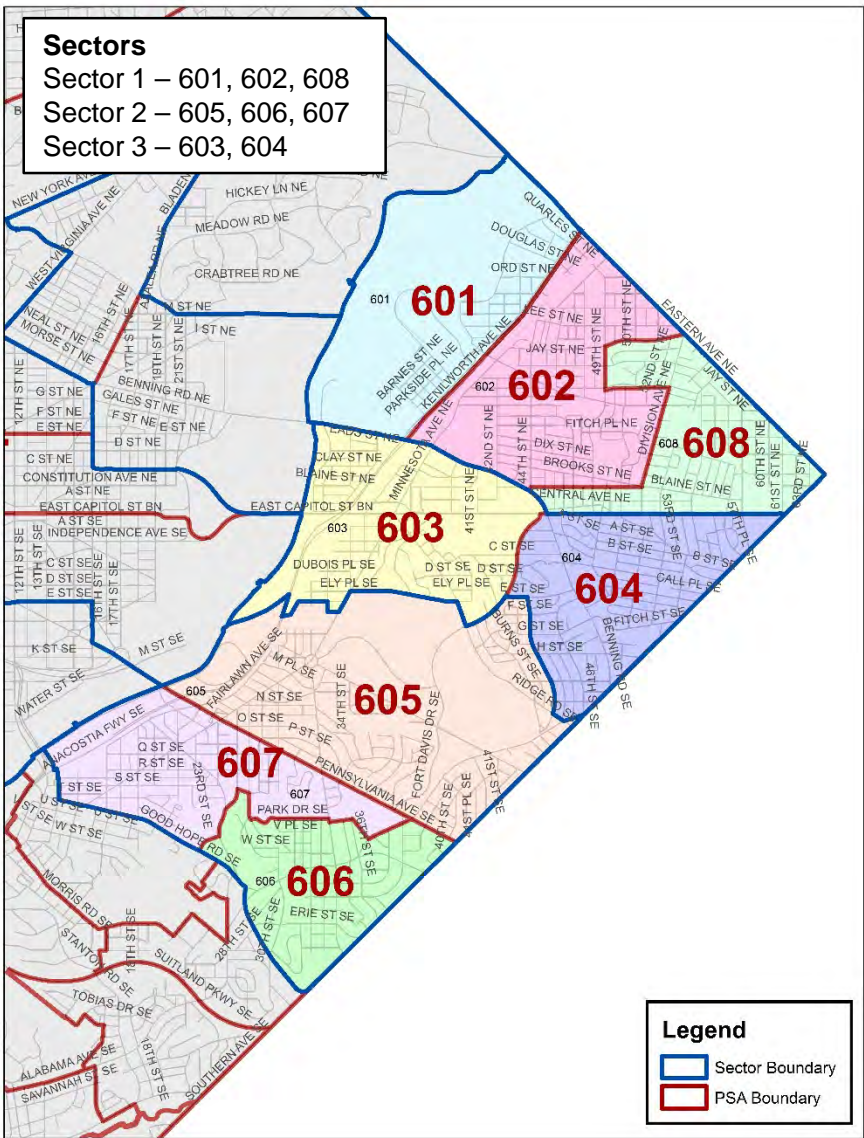


SIXTH DISTRICT – PSA BREAKDOWN

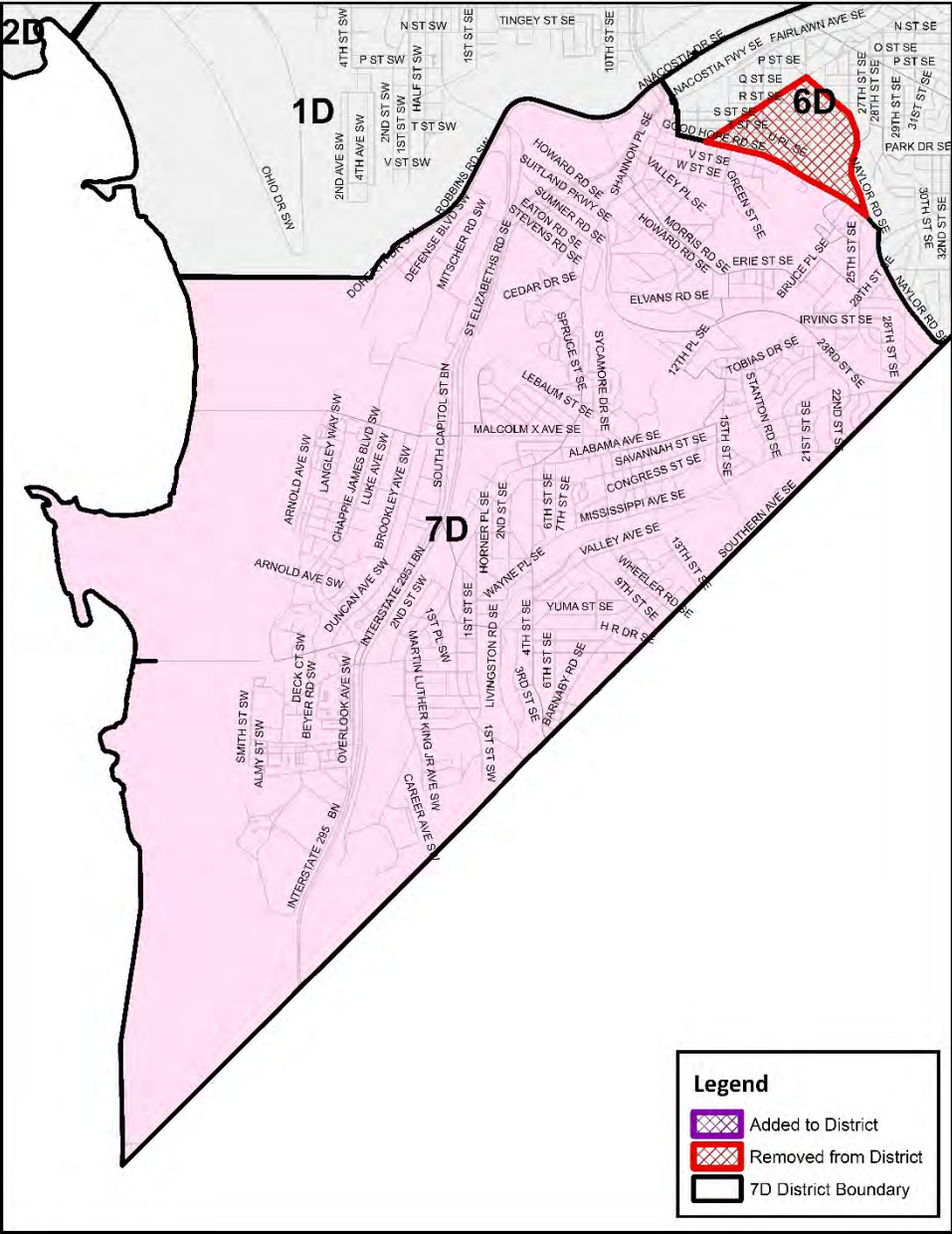
Current Boundaries



New Boundaries



SEVENTH DISTRICT



CHANGE

Reduction:

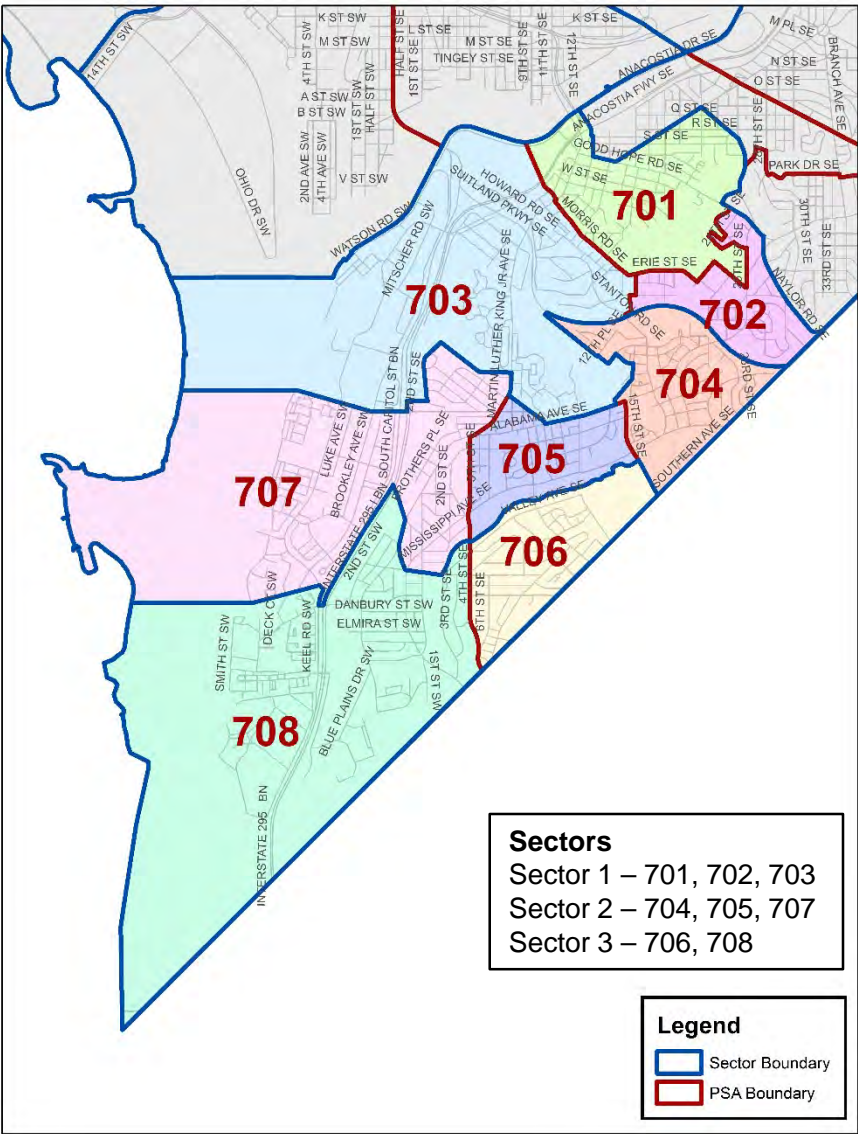
Move to 6D:
Minnesota Ave to Naylor Rd SE to Good Hope Rd SE

Additions:

None

SEVENTH DISTRICT – PSA BREAKDOWN

Current Boundaries



New Boundaries

