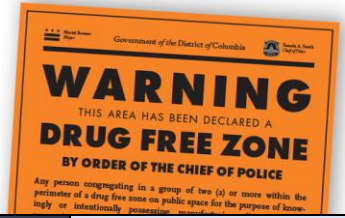




Drug Free Zone

Data Review



DFZ AREA:	Petworth Metro	POLICE DISTRICT:	4 th
BOUNDARIES:	The 800 block of Quincy St NW; 3700 block of 8th St NW; the 700-800 blocks of Rock Creek Church Rd NW b/w 8th & 9th St NW; the 3700 block of 9th St NW		
ACTIVE DATES:	5/14/2025 – 5/19/2025	SIX MONTHS PRE:	11/6/2024 – 5/4/2025
		SIX MONTHS POST:	5/20/2025 – 11/15/2025

NARCOTICS ARREST CHARGES	Pre	During	Post
Distribution	2	0	1
Possession with intent to distribute	3	0	6
Possession	1	0	3
Consumption of Marijuana	0	0	0
Narcotics Arrest Charges	6	0	10

ARRESTS FOR FAILURE TO DISPERSE	Pre	During	Post
ARRESTS: Failure to Disperse from a Drug Free Zone	N/A	0	N/A

DANGEROUS CRIMES	Pre	During	Post
Illegally Carrying a Firearm	1	0	0
Unlawful Possession of a Firearm	0	0	1
Total Dangerous Crimes	1	0	1

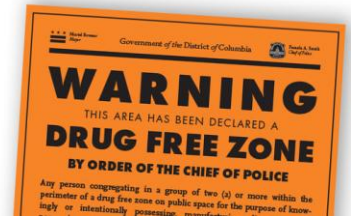
CRIMES OF VIOLENCE	Pre	During	Post
Assault with Significant Bodily Injury	0	0	1
Murder I	1	0	0
Robbery	1	0	2
Total Crimes of Violence	2	0	3

NOTES: 1) All statistics are subject to change due to a variety of reasons. 2) Arrest data is based on all charges, not arrest incidents. One arrest may include multiple narcotics charges as well as additional higher or lower charges not reflected here. 3) Failure to Disperse arrests can only be made during the active period of the zone, and not during the pre- or post- periods. 4) Crime statistics presented here are based on preliminary dangerous crimes and crimes of violence as defined in D.C. Code § 23-1331. These categories do not align with other publicly available MPD reporting or official statistics submitted to the FBI under the National Incident-Based Reporting Program (NIBRS). 5) Each zone must be no larger than a square of 1,000 feet on each side. When the boundary is a street, the street centerline is used. In the event a street boundary is also an MPD district boundary line, the district boundary is observed rather than the street centerline. 6) The 'pre' period reflects six months from the date the data was initially queried to determine whether or not the zone, as proposed, would meet the requirements. All zones run from 0800h on the first day until 0759h on the last day of the 'active' period.

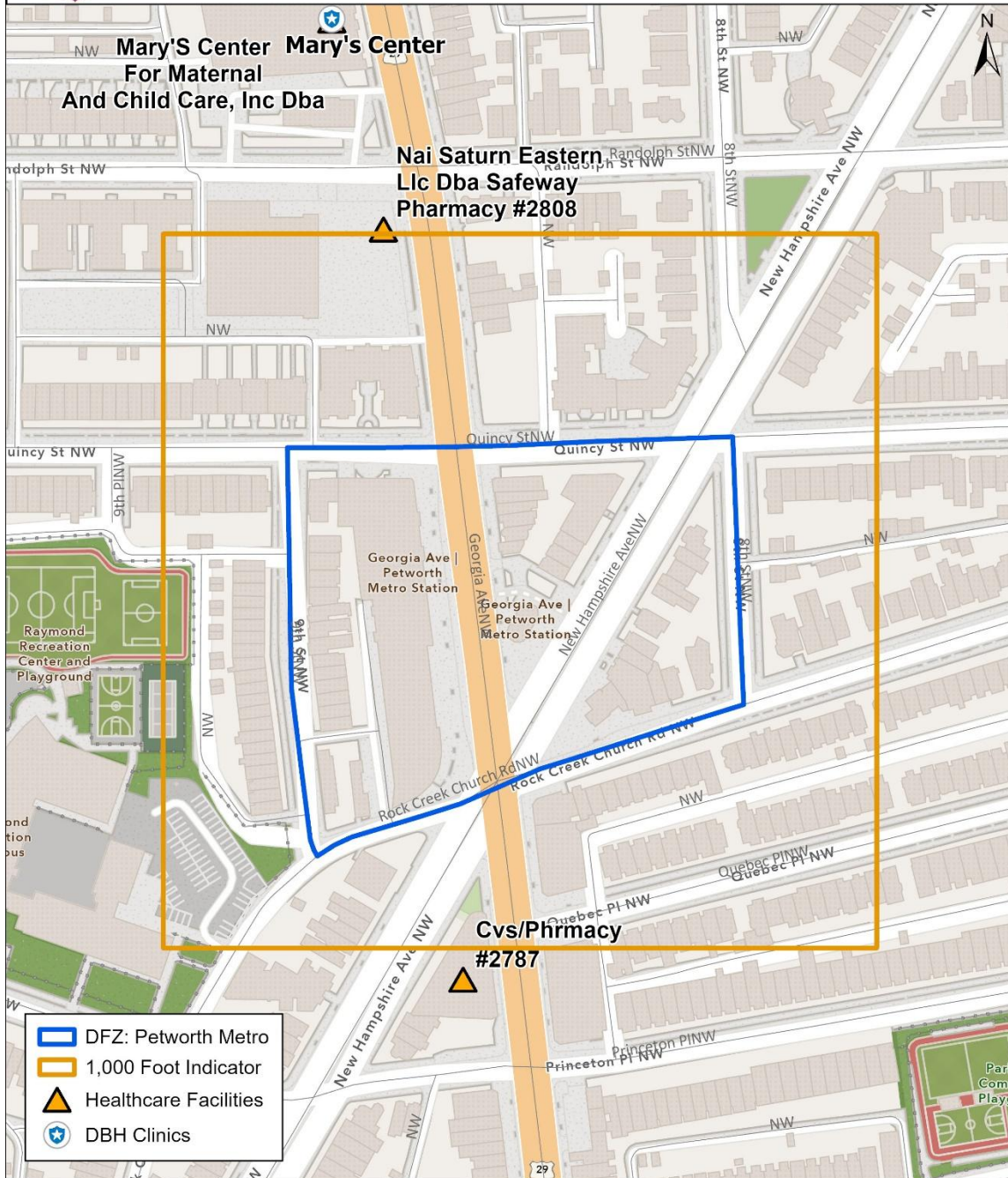


Drug Free Zone

Data Review



Metropolitan Police Department Fourth District Drug Free Zone Petworth Metro Station



NOTES: 1) All statistics are subject to change due to a variety of reasons. 2) Arrest data is based on all charges, not arrest incidents. One arrest may include multiple narcotics charges as well as additional higher or lower charges not reflected here. 3) Failure to Disperse arrests can only be made during the active period of the zone, and not during the pre- or post- periods. 4) Crime statistics presented here are based on preliminary dangerous crimes and crimes of violence as defined in D.C. Code § 23-1331. These categories do not align with other publicly available MPD reporting or official statistics submitted to the FBI under the National Incident-Based Reporting Program (NIBRS). 5) Each zone must be no larger than a square of 1,000 feet on each side. When the boundary is a street, the street centerline is used. In the event a street boundary is also an MPD district boundary line, the district boundary is observed rather than the street centerline. 6) The 'pre' period reflects six months from the date the data was initially queried to determine whether or not the zone, as proposed, would meet the requirements. All zones run from 0800h on the first day until 0759h on the last day of the 'active' period.