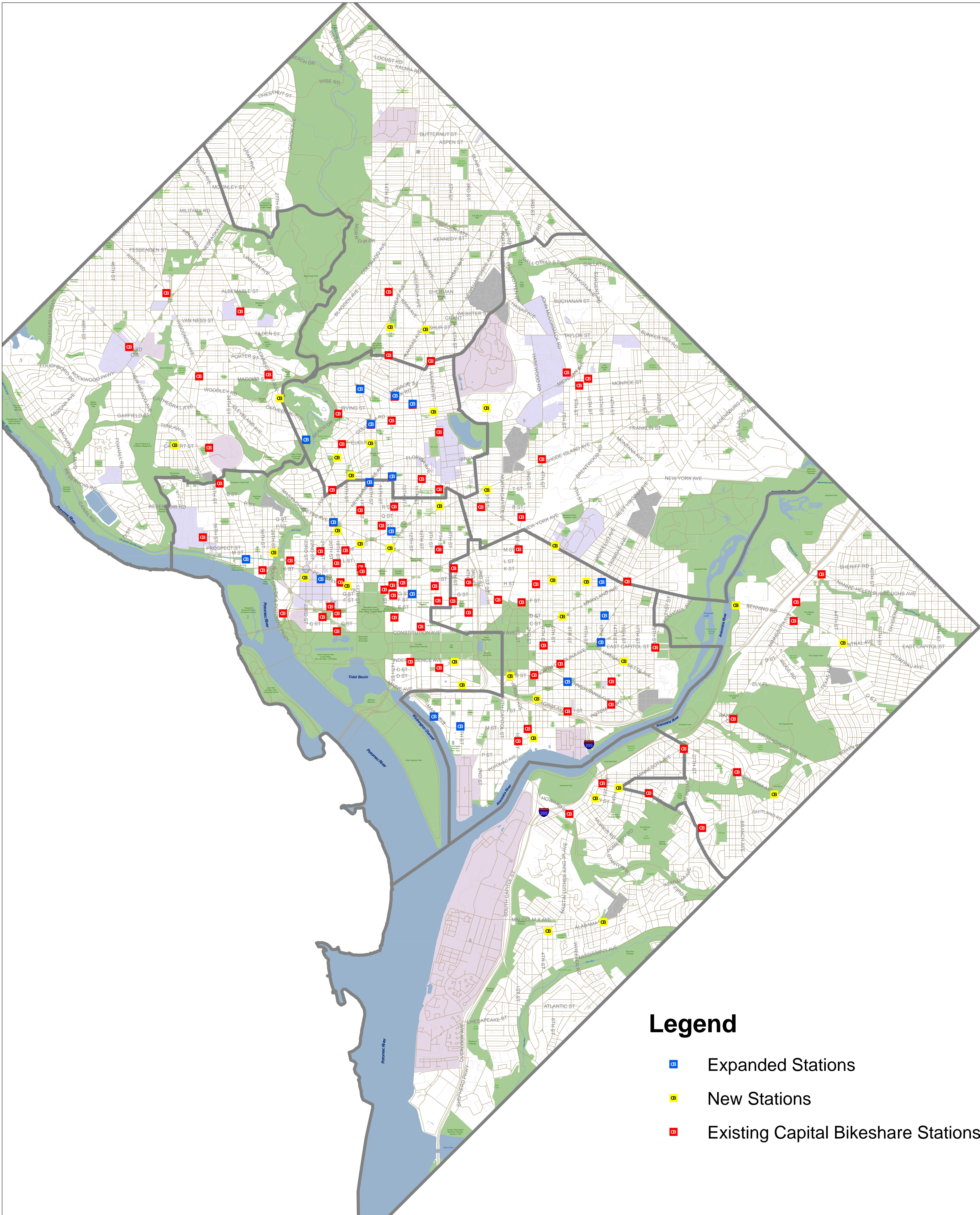



CAPITAL BIKESHARE PROPOSED AND EXPANDED LOCATIONS



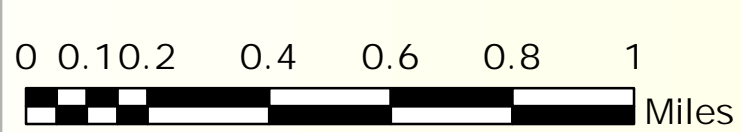
Legend

- Expanded Stations
- New Stations
- Existing Capital Bikeshare Stations



Scale 1:20,000

The base map was compiled from aerial photography and airborne GPS data acquired in March and April 1999. All mapping is referenced to the Maryland State Plane Coordinate System 1983 North American horizontal datum and 1988 vertical datum in meters.



Data Source

Map Type

Serial No

Date Created May 2011

Expiration Date

Created By DDOT GIS

Disclaimer

The information contained on this page is NOT to be construed or used as a "legal description". District Department of Transportation (DDOT) does not provide any warranty of accuracy or completeness regarding the map information. Any errors or omissions should be reported to the DDOT Geographic Data Systems Division of the Office of Information Technology & Innovations Administration. In no event will DDOT be liable for any damages, including but not limited to loss of data, lost profits, business interruption, loss of business information or any other pecuniary loss that might arise from the use of this map or information it contains.

Government of the District of Columbia
Vincent G. Gray, Mayor

District Department of Transportation
Terry Bellamy, Acting Director

Office of Information Technology
and Innovations
Geographic Data Systems Division
District Department of Transportation